

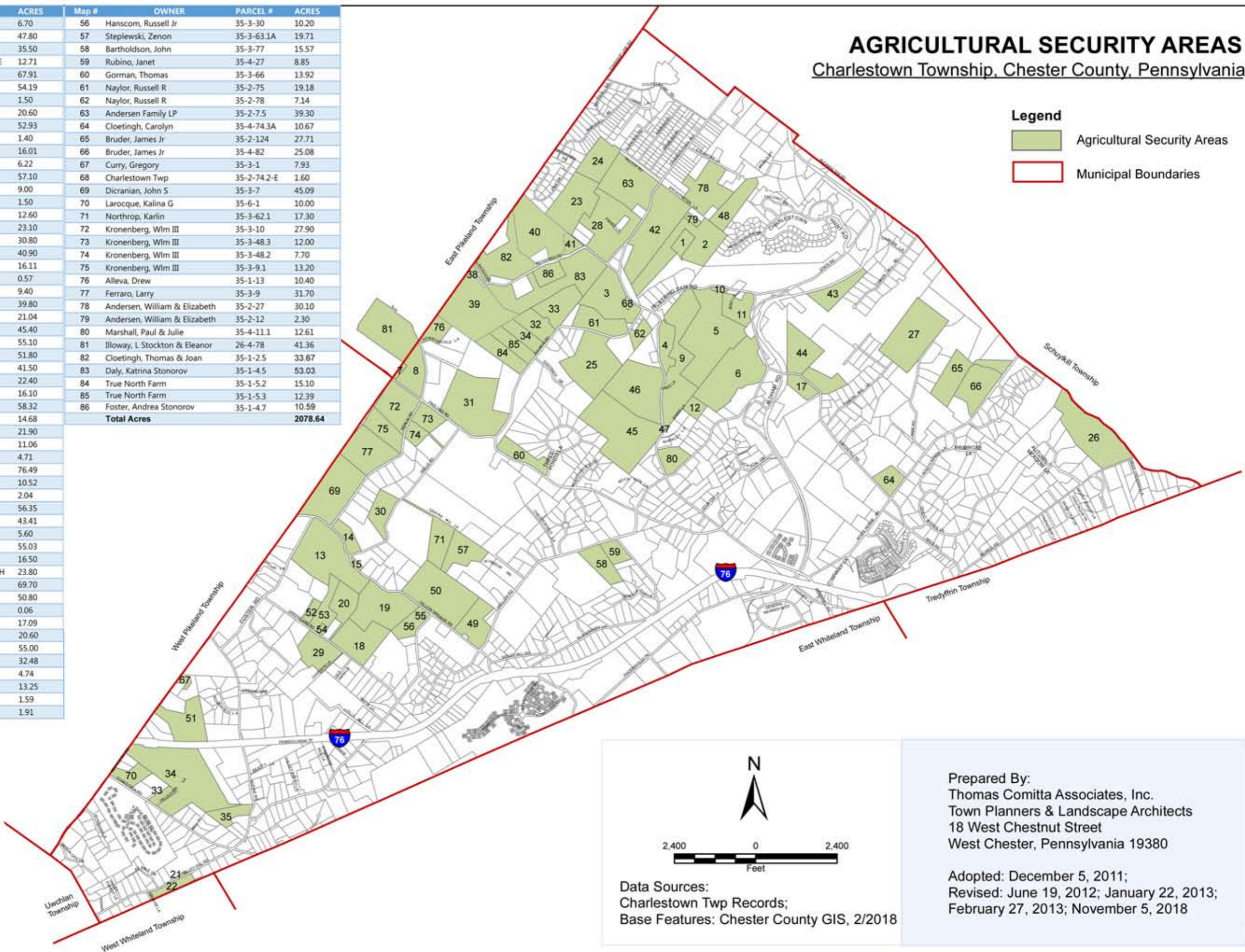
AGRICULTURAL SECURITY AREAS


Charlestown Township, Chester County, Pennsylvania

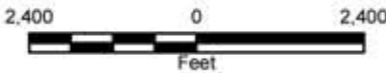
Legend

- Agricultural Security Areas
- Municipal Boundaries

| Map # | OWNER | PARCEL # | ACRES | Map # | OWNER | PARCEL # | ACRES |
|-------|------------------------------------|-------------|-------|-------|-------------------------------|-------------|----------------|
| 1 | Andersen, William & Elizabeth | 35-2-11 | 6.70 | 56 | Hanscom, Russell Jr | 35-3-30 | 10.20 |
| 2 | Andersen, William & Elizabeth | 35-2-11.3 | 47.80 | 57 | Steplewski, Zenon | 35-3-63.1A | 19.71 |
| 3 | Naylor, Russell R | 35-2-74 | 35.50 | 58 | Bartholdson, John | 35-3-77 | 15.57 |
| 4 | Bartschi Foundation | 35-2-85.1-E | 12.71 | 59 | Rubino, Janet | 35-4-27 | 8.85 |
| 5 | Bartschi Foundation | 35-2-91-E | 67.91 | 60 | Gorman, Thomas | 35-3-66 | 13.92 |
| 6 | Bartschi Foundation | 35-2-96-E | 54.19 | 61 | Naylor, Russell R | 35-2-75 | 19.18 |
| 7 | Solda, Cesar | 35-3-11 | 1.50 | 62 | Naylor, Russell R | 35-2-78 | 7.14 |
| 8 | Solda, Cesar | 35-3-11.1 | 20.60 | 63 | Andersen Family LP | 35-2-7.5 | 39.30 |
| 9 | Bumeder, Henrietta | 35-2-85 | 52.93 | 64 | Cloetingh, Carolyn | 35-4-74.3A | 10.67 |
| 10 | Bumeder, Henrietta | 35-2-91.1 | 1.40 | 65 | Bruder, James Jr | 35-2-124 | 27.71 |
| 11 | Bumeder, Henrietta | 35-2-94 | 16.01 | 66 | Bruder, James Jr | 35-4-82 | 25.08 |
| 12 | Bumeder, Henrietta | 35-4-149 | 6.22 | 67 | Curry, Gregory | 35-3-1 | 7.93 |
| 13 | Burgoon, Keith, Elizabeth & Anne | 35-3-23 | 57.10 | 68 | Charlestown Twp | 35-2-74.2-E | 1.60 |
| 14 | Burgoon, Anne | 35-3-42 | 9.00 | 69 | Dicranian, John S | 35-3-7 | 45.09 |
| 15 | Greer, David | 35-3-61 | 1.50 | 70 | Larocque, Kalina G | 35-6-1 | 10.00 |
| 16 | Melchiorre, Peter | 35-2-120 | 12.60 | 71 | Northrop, Karlin | 35-3-62.1 | 17.30 |
| 17 | Melchiorre, Peter | 35-4-69 | 23.10 | 72 | Kronenberg, Wlm III | 35-3-10 | 27.90 |
| 18 | JST Partners Holding Co | 35-3-28 | 30.80 | 73 | Kronenberg, Wlm III | 35-3-48.3 | 12.00 |
| 19 | JST Partners Holding Co | 35-3-28.1 | 40.90 | 74 | Kronenberg, Wlm III | 35-3-48.2 | 7.70 |
| 20 | Coleman, Alexandra | 35-3-27 | 16.11 | 75 | Kronenberg, Wlm III | 35-3-9.1 | 13.20 |
| 21 | Flipse, April M | 35-6-5 | 0.57 | 76 | Alleva, Drew | 35-1-13 | 10.40 |
| 22 | Flipse, April M | 35-6-15 | 9.40 | 77 | Ferraro, Larry | 35-3-9 | 31.70 |
| 23 | Crowell, CB | 35-1-12 | 39.80 | 78 | Andersen, William & Elizabeth | 35-2-27 | 30.10 |
| 24 | Crowell, CB | 35-2-5.1 | 21.04 | 79 | Andersen, William & Elizabeth | 35-2-12 | 2.30 |
| 25 | Crowell, CB | 35-2-76 | 45.40 | 80 | Marshall, Paul & Julie | 35-4-11.1 | 12.61 |
| 26 | Fay, Joseph | 35-5-2 | 55.10 | 81 | Illoway, L Stockton & Eleanor | 26-4-78 | 41.36 |
| 27 | Fillippo, Thomas & Joanne | 35-2-121 | 51.80 | 82 | Cloetingh, Thomas & Joan | 35-1-2.5 | 33.67 |
| 28 | Fisher, Carle E | 35-2-7 | 41.50 | 83 | Daly, Katrina Stonorov | 35-1-4.5 | 53.03 |
| 29 | Hevner, Richard | 35-3-14 | 22.40 | 84 | True North Farm | 35-1-5.2 | 15.10 |
| 30 | Hauslauden, John & Deborah | 35-3-46 | 16.10 | 85 | True North Farm | 35-1-5.3 | 12.39 |
| 31 | Rogers, Gregory | 35-3-49.1 | 58.32 | 86 | Foster, Andrea Stonorov | 35-1-4.7 | 10.59 |
| 32 | Joos, Mary Ellen | 35-1-5 | 14.68 | | Total Acres | | 2078.64 |
| 33 | Joos, Eric | 35-1-5.1 | 21.90 | | | | |
| 34 | Joos, Mary Ellen | 35-1-5.4 | 11.06 | | | | |
| 35 | McCue, Lance A | 35-6-2 | 4.71 | | | | |
| 36 | McCue, Lance A | 35-7-1 | 76.49 | | | | |
| 37 | McCue, Lance A | 35-7-7.2 | 10.52 | | | | |
| 38 | Berry, Robert R | 35-1-3 | 2.04 | | | | |
| 39 | Berry, Robert R | 35-1-4 | 56.35 | | | | |
| 40 | Forcine, Brian | 35-1-2 | 43.41 | | | | |
| 41 | Churchill, Michael & Tasha Stonorc | 35-1-2.4 | 5.60 | | | | |
| 42 | Andersen, William & Elizabeth | 35-2-10.1 | 55.03 | | | | |
| 43 | Maher, Sean | 35-2-112 | 16.50 | | | | |
| 44 | Thompson, James | 35-2-119.1H | 23.80 | | | | |
| 45 | Epstein, Joseph & Son | 35-4-7 | 69.70 | | | | |
| 46 | Whitman Aileen Living Revoc Trust | 35-4-7.1 | 50.80 | | | | |
| 47 | Epstein, Joseph & Son | 35-4-8 | 0.06 | | | | |
| 48 | Willig, Hue | 35-2-14 | 17.09 | | | | |
| 49 | Charlestown Twp | 35-3-58-E | 20.60 | | | | |
| 50 | Charlestown Twp | 35-3-59-E | 55.00 | | | | |
| 51 | Melich, David | 35-3-1.1B | 32.48 | | | | |
| 52 | Bernhard, Richard | 35-3-24.2 | 4.74 | | | | |
| 53 | Bernhard, Richard | 35-3-25 | 13.25 | | | | |
| 54 | Bernhard, Richard | 35-3-26 | 1.59 | | | | |
| 55 | Hanscom, Russell Jr | 35-3-29 | 1.91 | | | | |







2,400 0 2,400
Feet

Data Sources:
 Charlestown Twp Records;
 Base Features: Chester County GIS, 2/2018

Prepared By:
 Thomas Comitta Associates, Inc.
 Town Planners & Landscape Architects
 18 West Chestnut Street
 West Chester, Pennsylvania 19380

Adopted: December 5, 2011;
 Revised: June 19, 2012; January 22, 2013;
 February 27, 2013; November 5, 2018